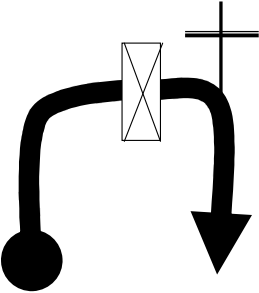
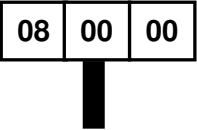


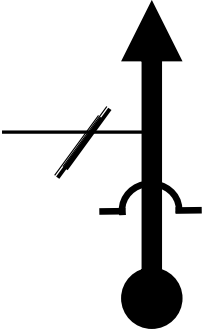

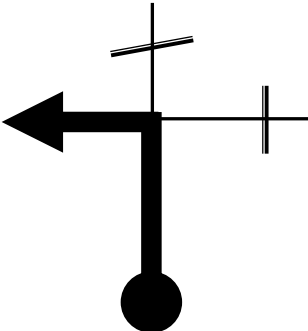

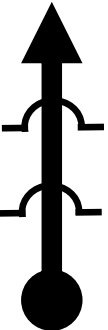

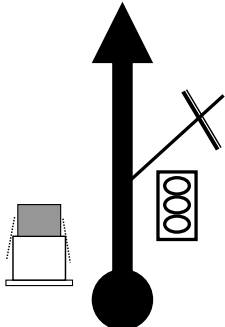

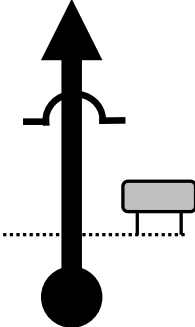

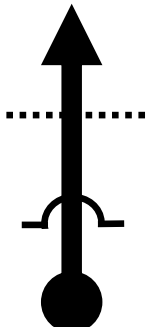

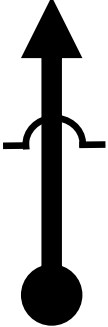

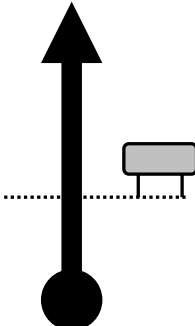


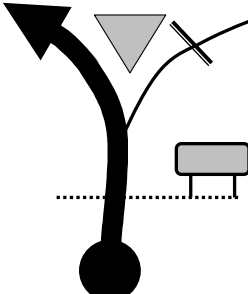


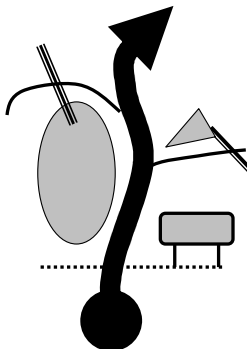


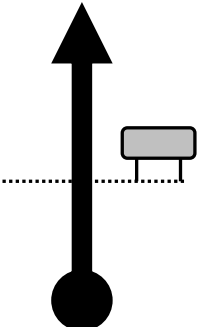
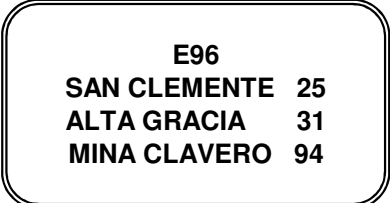
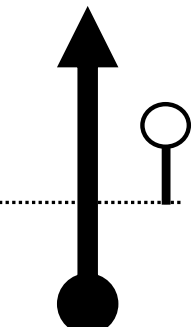

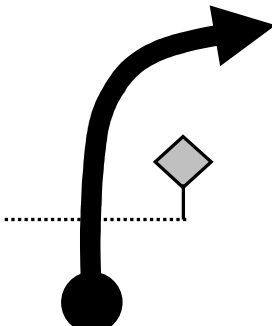



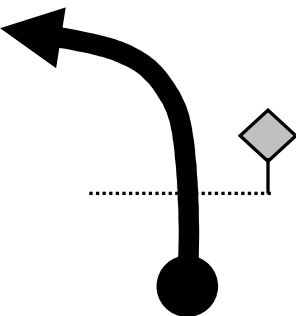



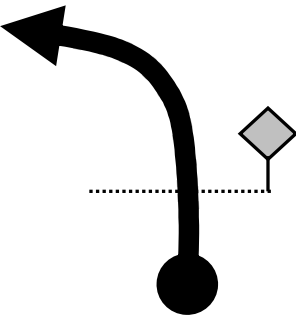

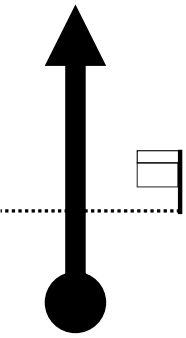
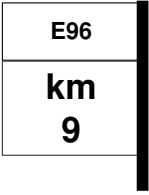
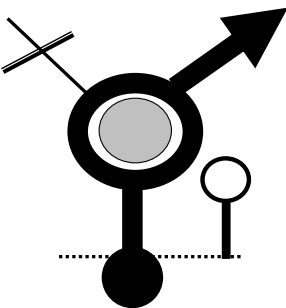




Sector Clasificadorio Nro: CONTROL ODOMETRO					ETAPA N°
Km Totales del Sector :					3
Vel.	Dist. Total	Dist. Parcial	Direccion y Ubicacion de la Referencia	Referencia / Informacion	Hora de Carrera HH:MM:SS.CC
30	0.000	0.000		 LARGADA PLAYON AV. ILLIA Y GOBERNADOR GARZON	00:00:00.00
30	0.080	0.080		 SEGUIR POR AV. ILLIA	00:00:xx.xx
30	0.250	0.170		 SEGUIR POR AV. ILLIA	00:00:xx.xx
30	0.400	0.150		 DOBLAR POR AV. GOB. ROCA	00:00:xx.xx
30	0.560	0.160		 ZONA DE LOMADAS	00:01:xx.xx
30	velocidad proxima referencia	XV° GRAN PREMIO DE LA MONTAÑA 2018			PAG. N° 1

Sector Clasificador Nro: CONTROL ODOMETRO			ETAPA N°		
Km Totales del Sector :			3		
Vel.	Dist. Total	Dist. Parcial	Direccion y Ubicacion de la Referencia	Referencia / Informacion	Hora de Carrera HH:MM:SS.CC
30	0.870	0.310		 TOMAR POR AV. VELEZ SARFIELD LOMADA	00:01:xx.xx
30	1.300	0.430		 DOBLAR POR CARRIL CENTRAL DE AV. SAN MARTIN	00:02:xx.xx
30	2.330	1.030		 ESTACION SHELL	00:04:xx.xx
30	2.750	0.420		 ● OFICINA TURISMO DOBLAR POR AV. LIBERTAD	00:05:xx.xx
30	3.670	0.920		 SEGUIR POR AV. LIBERTAD	00:07:xx.xx
30	velocidad proxima referencia	XVº GRAN PREMIO DE LA MONTAÑA 2018			PAG. N° 2

Sector Clasificatorio Nro: CONTROL ODOMETRO			ETAPA N°		
Km Totales del Sector :			3		
Vel.	Dist. Total	Dist. Parcial	Direccion y Ubicacion de la Referencia	Referencia / Informacion	Hora de Carrera HH:MM:SS.CC
30	5.040	1.370		 ESTACION SHELL SEGUIR POR AV. CARCANO	00:10:xx.xx
45	9.040	4.000		 SAN ANTONIO	00:15:xx.xx
45	9.270	0.230		 CONTROL POLICAL LOMADAS	00:15:xx.xx
45	12.050	2.780		 ZONA URBANA LOMADAS	00:19:xx.xx
45	14.970	2.920		  VA. ICHO CRUZ	00:23:xx.xx
45	velocidad proxima referencia	XV° GRAN PREMIO DE LA MONTAÑA 2018			PAG. N° 3

Sector Clasificadorio Nro: CONTROL ODOMETRO			ETAPA N°		
Km Totales del Sector :			3		
Vel.	Dist. Total	Dist. Parcial	Direccion y Ubicacion de la Referencia	Referencia / Informacion	Hora de Carrera HH:MM:SS.CC
45	16.540	1.570		 	00:25:xx.xx
45	24.870	8.330		  SEGUIR AL FRENTE A MINA CLAVERO	00:36:xx.xx
45	25.290 0.000	0.420 0.000		 <u>ZONA CONTROL ODOMETRO</u>	00:41:00.00
65	<u>1.478</u>	1.478			00:42:21.86
65	<u>3.101</u>	1.623			00:43:51.77
65	velocidad proxima referencia	XV° GRAN PREMIO DE LA MONTAÑA 2018			PAG. N° 4

Sector Clasificador Nro: CONTROL ODOMETRO			ETAPA N°		
Km Totales del Sector :			3		
Vel.	Dist. Total	Dist. Parcial	Direccion y Ubicacion de la Referencia	Referencia / Informacion	Hora de Carrera HH:MM:SS.CC
65	3.500	0.399		 SEGUIR A ALTA GRACIA CRUZAR SOBRE PUENTE	00:44:13.85
65	<u>5.726</u>	2.226		   CURVA MUY CERRADA	00:46:17.14
60	<u>6.850</u>	1.124		 DESPUES DE KM 7	00:47:24.55
60	<u>8.776</u>	1.926		 <u>FIN ZONA CONTROL ODOMETRO</u>	00:49:20.13
60	9.500	0.724		  SEGUIR A SAN CLEMENTE	00:50:xx.xx
60	velocidad proxima referencia	XVº GRAN PREMIO DE LA MONTAÑA 2018			PAG. N° 5